







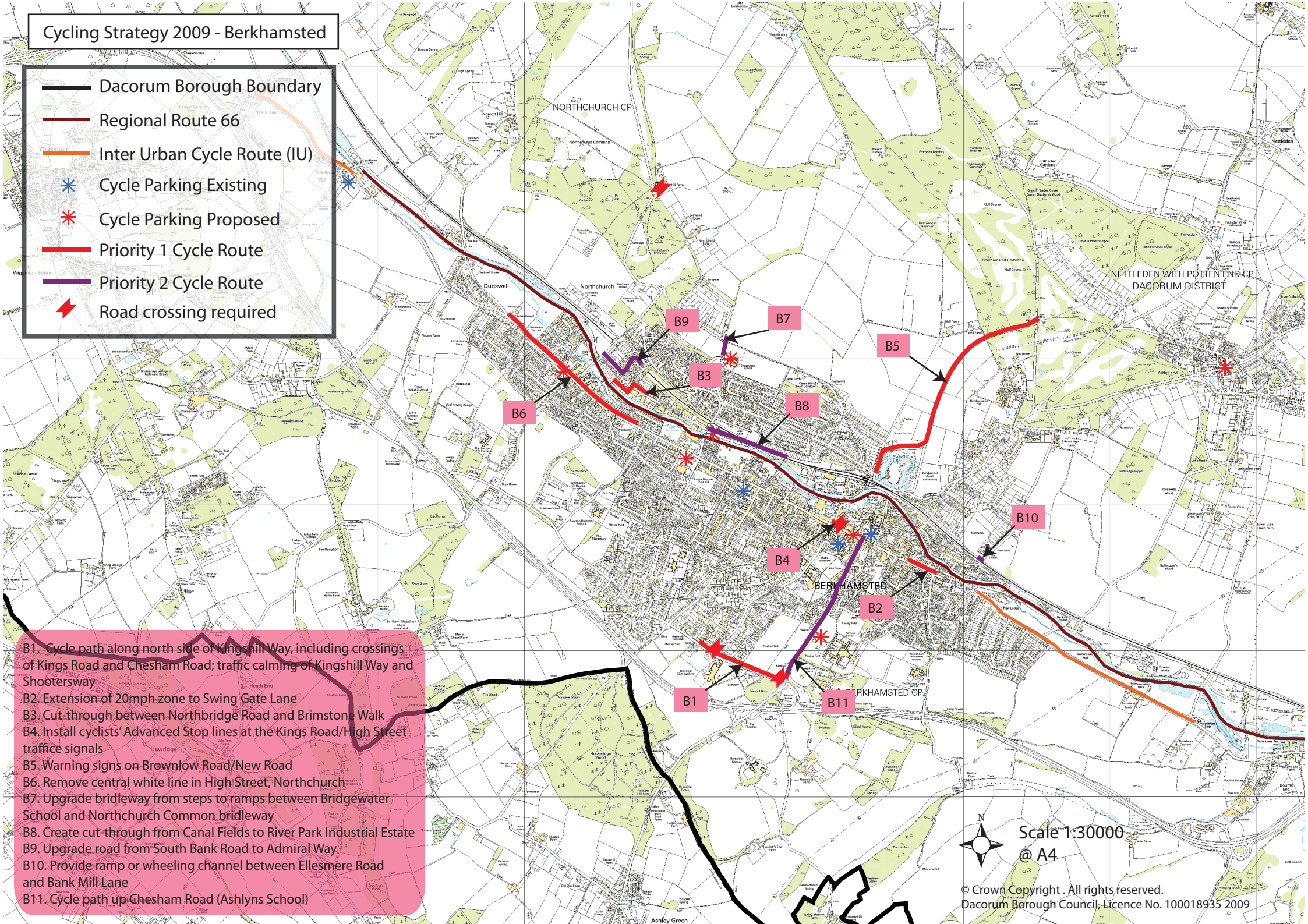


# Cycling Strategy 2009 - Berkhamsted

-  Dacorum Borough Boundary
-  Regional Route 66
-  Inter Urban Cycle Route (IU)
-  Cycle Parking Existing
-  Cycle Parking Proposed
-  Priority 1 Cycle Route
-  Priority 2 Cycle Route
-  Road crossing required



- B1. Cycle path along north side of Kingshill Way, including crossings of Kings Road and Chesham Road; traffic calming of Kingshill Way and Shootersway
- B2. Extension of 20mph zone to Swing Gate Lane
- B3. Cut-through between Northbridge Road and Brimstone Walk
- B4. Install cyclists' Advanced Stop lines at the Kings Road/High Street traffic signals
- B5. Warning signs on Brownlow Road/New Road
- B6. Remove central white line in High Street, Northchurch
- B7. Upgrade bridleway from steps to ramps between Bridgewater School and Northchurch Common bridleway
- B8. Create cut-through from Canal Fields to River Park Industrial Estate
- B9. Upgrade road from South Bank Road to Admiral Way
- B10. Provide ramp or wheeling channel between Ellesmere Road and Bank Mill Lane
- B11. Cycle path up Chesham Road (Ashlyns School)



Scale 1:30000  
@ A4